

**IN THE SUPERIOR COURT OF THE STATE OF ARIZONA
IN AND FOR THE COUNTY OF MARICOPA**

IN RE THE GENERAL ADJUDICATION OF ALL RIGHTS TO USE
WATER IN THE GILA RIVER SYSTEM AND SOURCE

Contested Case File: W111001343

**MANDATORY FORM FOR OBJECTIONS TO
The Hydrographic Survey Report for
The San Pedro River Watershed**

Please file a separate objection for each Watershed File Report, Zone 2 Well Report or Catalogued Well Report. Objections to information contained in Volume 1 of the HSR can be stated on one objection form. Objections must be written. Use of this form, or a computer facsimile, is required. Objections must be received on or before May 18, 1992. Objections must be filed with the Clerk of the Superior Court in and for Maricopa County, Maricopa County Courthouse Annex, 3345 W. Durango Street, Phoenix, AZ 85009.

92 MAY 12 9:48
FILED
BY *J. Allen*
JUDITH ALLEN, CLERK
DEP

This objection is directed to Watershed
File Report or Zone 2 Well Report No.

111-24-CBB-002

or Catalogued Well No.

(please insert no.)

(please insert no.)

OBJECTOR INFORMATION

Objector's Name:
United States of America

Co-Objector's Name:
Gila River Indian Community
c/o Cox & Cox

Co-Objector's Name:
San Carlos Apache Tribe; Tonto
Apache Tribe; Yavapai-Apache Indian
Community; Camp Verde Reservation
c/o Sparks & Siler, P.C.

Objector's Address:
601 Pennsylvania Ave.
Washington, D.C. 20004

Co-Objector's Address:
Suite 300 Luhrs Tower
Phoenix, AZ 85003

Co-Objector's Address:
7503 First Street
Scottsdale, AZ 85251

Objector's Telephone No.:
(202) 272-4059 / 272-6978

Co-Objector's Telephone No.:
(602) 254-7207

Co-Objector's Telephone No.:
(602) 949-1998

Objector's Watershed File Report or Zone 2 Well Report No. (if the Objector's claimed water rights are within the San Pedro River Watershed):

111-19-009

Or Objector's Catalogued Well Number (if the Objector's claimed water rights appear only in Volume 8 of the HSR):

Or Objector's Statement of Claimant No. (if the Objector's claimed water rights are located outside the San Pedro River Watershed):

39-11-05478	39-05-41142	39-07-12652	39-07-12676	39-05-50058	39-07-12169
39-U8-60083	39-L8-36340	39-L8-37360	39-U8-63614	39-07-12675	39-05-50059

STATE OF ARIZONA
COUNTY OF MARICOPA

I hereby make this Objection. I certify that, if required, a copy of the foregoing Objection was served upon the following Claimant(s) by mailing true and correct copies thereof on the 18th day of May, 1992, postage prepaid and addressed as follows:

111-24-CBB-002
Name: LEHNER, EDWARD F.
& ETHELYN
Address: P.O. BOX 13
HEREFORD AZ 85615

(The above section must be completed if you object to another claimant's Watershed File Report, Zone 2 Well Report, or Catalogued Well Report. It does not need to be completed if you file an objection to your own Watershed File Report, Zone 2 Well Report, Catalogued Well Report, or to information contained in Volume 1 of the Hydrographic Survey Report.)

VERIFICATION(must be completed by objector)

I declare under penalty of perjury that I am a claimant in this proceeding or the duly-authorized representative of a claimant; that I have read the contents of this Objection (both sides and any attachments) and know the contents thereof; and that the information contained in the Objection is true based on my own personal knowledge, except those portions of the Objection which are indicated as being known to me on information and belief and, as to those portions, I believe them to be true.

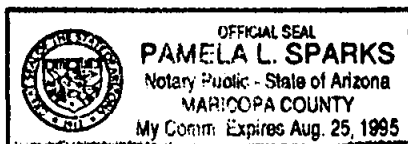
Gary B. Randall
Signature of Objector or Objector's Representative

Alfred S. Cox
Signature of Co-Objector or Co-Objector's Representative

Joe Sparks
Signature of Co-Objector or Co-Objector's Representative

SUBSCRIBED AND SWORN to before me this 17th day of May, 1992.

Pamela L. Sparks



STATEMENT OF THE OBJECTION

The following are the main categories of the typical Watershed File Report (Zone 2 Well Reports and some Watershed File Reports lack certain categories). Please check the category(ies) to which you object, and state the reason for the objection on the back of this form.

- 1. I object to the description of Land Ownership.
- 2. I object to the description of Applicable Filings and Decrees.
- 3. I object to the description of DWR's Analysis of Filings and Decrees.
- 4. I object to the description of Diversions for the claimed water right(s).
- 5. I object to the description of Uses for the claimed water right(s).
- 6. I object to the description of Reservoirs used for the claimed water right(s).
- 7. I object to the description of Shared Uses & Diversions for the claimed water right(s).
- 8. I object to the PWR (Potential Water Right) Summary of the claimed water right(s).
- 9. I object to the description of Quantities of Use for the claimed water right(s).
- 10. I object to the Explanation provided for the claimed water right(s).
- 11. Other Objections (please state volume, page and line number for each objection).

REASON FOR OBJECTION

The reason for my objection is as follows (please number your objections to correspond to the boxes checked above; please attach supporting information and additional pages as necessary):

- 2. The claimant and/or ADWR fail(s) to associate this claim with a pre-adjudication water filing as required by Arizona statute. (SM 420)

The available historical record does not support the priority date listed in the adjudication filings. (SM 478) (IR090)

Adjudication filings associated with this WFR contain inaccurate or incomplete information. (SM 478)

The use of water listed under this Watershed File Report is challenged because it interferes with downstream federal reserved rights and is contrary to state and federal law. (SM 560)

The adjudication filing is challenged because it claims a use that has been discontinued. (SM 832)

- 3. Adjudication filings associated with this WFR contain inaccurate or incomplete information. (SM 478)

- 8. The claimant and/or ADWR fail(s) to associate this claim with a pre-adjudication water filing as required by Arizona statute. (SM 420)

The use of water listed under this Watershed File Report is challenged because it interferes with downstream federal reserved rights and is contrary to state and federal law. (SM 560)

The legal description for the point of diversion listed by ADWR is not fully supported by the applicable filings listed. (SM 623) (W05)

The legal description for the place of use of a potential water right listed by ADWR is not fully supported by applicable filings. (SM 720) (IR090000; IR091000; IR091001)

All or part of the PWR has been idle for more than five years and therefore is not entitled to a water right. (SM 832)

IN THE SUPERIOR COURT OF THE STATE OF ARIZONA
IN AND FOR THE COUNTY OF MARICOPA

IN RE THE GENERAL ADJUDICATION OF ALL RIGHTS TO USE
WATER IN THE GILA RIVER SYSTEM AND SOURCE

No. W1, W2, W3 & W4
Contested Case No. W1-11-001343

MANDATORY FORM FOR OBJECTIONS TO
The Hydrographic Survey Report for the
San Pedro River Watershed

Please file a separate objection for each Watershed File Report, Zone 2 Well Report or Catalogued Well Report. Objections to information contained in Volume 1 of the HSR can be stated on one objection form. Objections must be written. Use of this form, or a computer facsimile, is required. Objections must be received on or before May 18, 1992.

This objection is directed to Watershed File Report or Zone 2 Well Report No. 111-24-CBB -002 or Catalogued Well No. _____
(please insert no.) (please insert no.)

OBJECTOR INFORMATION

Objector's Name: Salt River Project
Objector's Address: Post Office Box 52025
Phoenix, Arizona 85072-2025
Objector's Telephone No: (602) 236-2210
Objector's Watershed File Report or Zone 2 Well Report No. (If the Objector's claimed water rights are within the San Pedro River Watershed): _____

FILED
92 MAY 14 AM 10:54
JUDITH ALLEN, CLERK
BY *J. E. ...*

Or Objector's Catalogued Well Number (if the Objector's claimed water rights appear only in Volume 8 of the HSR): _____
Or Objector's Statement of Claimant No. (if the Objector's claimed water rights are located outside the San Pedro Watershed):
39-07 01040, 01041, 01206, 01207, 01998
39-05 50053, 50054, 50055
39-L8 35212, 35213

STATE OF Arizona
COUNTY OF Maricopa

VERIFICATION (must be completed by objector)

I hereby make this Objection. I certify that, if required, copy of the foregoing Objection was served upon the following Claimant(s) by mailing true and correct copies thereof on the 14th day of May, 1992, postage prepaid and addressed as follows:

Name: LEHNER, EDWARD F.
Address: P.O. BOX 13
HEREFORD, AZ 85615

I declare under penalty of perjury that I am a claimant in this proceeding or the duly-authorized representative of a claimant; that I have read the contents of this Objection (both sides and any attachments) and know the contents thereof; and that the information contained in the Objection is true based on my own personal knowledge, except those portions of the Objection which are indicated as being known to me on information and belief and, as to those portions, I believe them to be true.

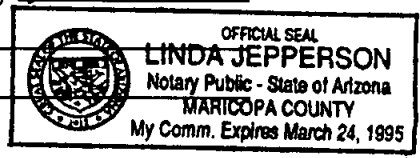
David C. Roberts
Signature of Objector or Objector's Representative

(The above section must be completed if you object to another claimant's Watershed File Report, Zone 2 Well Report, or Catalogued Well Report. It does not need to be completed if you file an objection to your own Watershed File Report, Zone 2 Well Report, Catalogued Well Report, or to information contained in Volume 1 of the Hydrographic Survey Report.)

SUBSCRIBED AND SWORN to before me this 1st day of May, 1992.
Linda Jepperson
Notary Public for the State of Arizona

Residing at Maricopa County

My commission expires _____



STATEMENT OF THE OBJECTION

The following are the main categories of the typical Watershed File Report (Zone 2 Well Reports and some Watershed File Reports lack certain categories). Please check the category(ies) to which you object, and state the reason for the objection on the back of this form.

- 1. I object to the description of LAND OWNERSHIP
- 2. I object to the description of APPLICABLE FILINGS AND DECREES
- 3. I object to the description of DWR'S ANALYSIS OF FILINGS AND DECREES
- 4. I object to the description of the DIVERSIONS for the claimed water right(s)
- 5. I object to the description of the USES for the claimed water right(s)
- 6. I object to the description of RESERVOIRS used for the claimed water right(s)
- 7. I object to the description of SHARED USES & DIVERSIONS for the claimed water right(s)
- 8. I object to the PWR (POTENTIAL WATER RIGHT) SUMMARY of the claimed water right(s)
- 9. I object to the description of the QUANTITIES OF USE for the claimed water right(s)
- 10. I object to the EXPLANATION provided for the claimed water right(s)
- 11. Other Objections (please state volume number, page number and line number for each objection)

REASON FOR OBJECTION

The reason for my objection is as follows (please number your objections to correspond to the boxes checked above; please attach supporting information and additional pages as necessary):

CATEGORY
NUMBER

SEE ATTACHMENT 1

In this attachment the uniform code designated by the

Special Master in accordance with Case Management

Order No. 1 is shown in parenthesis following each

objection statement.

ATTACHMENT 1

WFR CATEGORY 3 - DWR's ANALYSIS OF FILINGS AND DECREES

The Salt River Project objects to the "discontinued use" designation assigned to this Potential Water Right (PWR). Presently, the legal implications of the "discontinued use" designation are not known. It is also uncertain how the master and the court will treat PWRs assigned the "discontinued use" designation. In order to protect its ability to participate in the resolution of legal issues related to the "discontinued use" designation, the Project submits its objection at this time (0830). This objection applies to: IR090 and IR091.

WFR CATEGORY 9 - QUANTITIES OF USE

The Salt River Project objects to the failure of DWR to assign a quantity of use to this Potential Water Right (PWR). All water rights subject to the court's jurisdiction must be quantified in accordance with A.R.S. § 45-257(B). This PWR is no exception (1010). This objection applies to: IR090 and IR091.

* * * *

The Salt River Project objects to the failure of DWR to calculate a diversion rate for this Potential Water Right (PWR). All PWRs assigned a point or points of diversion should be assigned a separate diversion rate for each point of diversion. Diversion rates should be calculated at the point of diversion and should include conveyance losses (1010). This objection applies to: IR090 and IR091.

IN THE SUPERIOR COURT OF THE STATE OF ARIZONA
IN AND FOR THE COUNTY OF MARICOPA

IN RE THE GENERAL ADJUDICATION OF ALL RIGHTS TO
USE WATER IN THE GILA RIVER SYSTEM AND SOURCE

No. W1,W2,W3 & W4
W1-11-001343

MANDATORY FORM FOR OBJECTIONS TO
The Hydrographic Survey Report for
The San Pedro River Watershed

Please file a separate objection for each Watershed File Report, Zone 2 Well Report or Catalogued Well Report. Objections to information contained in Volume 1 of the HSR can be stated on one objection form. Objections must be written. Use of this form, or a computer facsimile, is required. Objections must be received on or before May 18, 1992.

This objection is directed to Watershed
File Report or Zone 2 Well Report No

111 - 24 - CBB - 002
(please insert no.)

or Catalogued Well No.

(please insert no.)

92 MAY 11 PM 1:26
JUDITH ALLEN, CLERK
DEP

OBJECTOR INFORMATION

Objector's Name: Magma Copper Company (1267) ASARCO Incorporated (1263)
Objector's Address: 7400 North Oracle Rd P.O. Box 8
Suite 200 Hayden, Arizona 85235
Tucson, Arizona 85704
Objector's Telephone No.: (602) 575-5600 (602) 356-7811

* The names, addresses and telephone numbers of Objectors' attorneys are on the back of this form.

Objector's Watershed File Report or Zone 2 Well Report No. (if the Objector's claimed water rights are within the San Pedro River Watershed):
Magma Copper Company: 113-08-XXXX-022, et al. ✓
ASARCO Incorporated: 114-01-XXXX-005, et al. ✓

Or Objector's Catalogued Well Number (if the Objector's claimed water rights appear only in Volume 8 of the HSR):
NOT APPLICABLE

Or Objector's Statement of Claimant No. (if the Objector's claimed water rights are located outside the San Pedro River Watershed):
39 - NOT APPLICABLE

STATE OF ARIZONA
COUNTY OF MARICOPA

VERIFICATION (must be completed by objector)

I hereby make this Objection. I certify that, if required, a copy of the forgoing Objection was served upon the following Claimant(s) by mailing true and correct copies thereof on the 11th day of May, 1992, postage prepaid and addressed as follows:

Name LEHNER, EDWARD F.
and && ETHELYN
Address P.O. BOX 13
HEREFORD, AZ 85615

I declare under penalty of perjury that I am a claimant in this proceeding or the duly-authorized representative of a claimant; that I have read the contents of this Objection (both sides and any attachments) and know the contents thereof; and that the information contained in the Objection is true based on my own personal knowledge, except those portions of the Objection which are indicated as being known to me on information and belief and, as to those portions, I believe them to be true.

Jeffrey W. Campbell
Signature of Objector's Representative (Magma)

June O'Brien King
Signature of Objector's Representative (ASARCO)

SUBSCRIBED AND SWORN to before me this 11th day of May, 1992
Marianne Duncan Shippee

(The above section must be completed if you object to another claimant's Watershed File Report, Zone 2 Well Report, or Catalogued Well Report. It does not need to be completed if you file an objection to your own Watershed File Report, Zone 2 Well Report, Catalogued Well Report; or to information contained in Volume 1 of the Hydrographic Survey Report)



STATEMENT OF THE OBJECTION

The following are the main categories of the typical Watershed File Report (Zone 2 Well Reports and some Watershed File Reports lack certain categories). Please check the category(ies) to which you object, and state the reason for the objection on the back of this form.

- 1. I object to the description of **Land Ownership**
- 2. I object to the description of **Applicable Filings and Decrees**
- 3. I object to the description of **DWR's Analysis of Filings and Decrees**
- 4. I object to the description of **Diversions** for the claimed water right(s)
- 5. I object to the description of **Uses** for the claimed water right(s)
- 6. I object to the description of **Reservoirs** used for the claimed water right(s)
- 7. I object to the description of **Shared Uses & Diversions** for the claimed water right(s)
- 8. I object to the **PWR (Potential Water Right) Summary** of the claimed water right(s)
- 9. I object to the description of **Quantities of Use** for the claimed water right(s)
- 10. I object to the **Explanation** provided for the claimed water right(s)
- 11. Other Objections (please state volume, page and line number for each objection)

REASON FOR OBJECTION

The reason for my objection is as follows (please number your objections to correspond to the boxes checked above; please attach supporting information and additional pages as necessary):

Category Number: 4, 8 and 11

Magma Copper Company ("Magma") and ASARCO Incorporated ("ASARCO") submit this objection as co-objectors.

Magma and ASARCO object to the inclusion of groundwater in this Adjudication because groundwater is neither appropriable under Arizona law (Uniform Objection Code Nos. 500, 510, 1120 and 1132), nor is it subject to claims based on federal law (Uniform Objection Code Nos. 561, 562, 1120 and 1134). In addition, this objection is intended to preserve these issues until such time as each is resolved by the Arizona Supreme Court. (Uniform Objection Code No. 1130)

While this objection pertains to a specific Watershed File Report ("WFR"), Magma and ASARCO are objecting to each WFR that classifies a well as a "Zone 1 Well" or otherwise employs the "50% - 90 day standard" to create a presumption of a well's diversion of appropriable surface water.


With respect to this particular WFR, Magma and ASARCO presently believe that the subject well(s) is/are taking nonappropriable groundwater not subject to the Gila Adjudication. However, should it be determined that the well(s) is/are taking appropriable surface water, Magma and ASARCO object to such use where such taking is a diversion of surface water without an appropriative right under state law and/or is interfering with the water rights of Magma or ASARCO. (Uniform Objection Code Nos. 600, 610 and 1150)

Magma and ASARCO are also filing this objection to obtain notice and an opportunity to be heard on all issues in the event that claims to the groundwater referenced in claimant's WFR are adjudicated.

Attorneys for Magma:

Robert B. Hoffman (004415)
Carlos D. Ronstadt (006468)
Jeffrey W. Crockett (012672)
SNELL & WILMER
One Arizona Center
Phoenix, Arizona 85004-0001

(602) 382-6000



Attorneys for ASARCO:

Burton M. Apker (001258)
Gerrie Apker Kurtz (005637)
APKER, APKER, HAGGARD
& KURTZ, P.C.
2111 E. Highland, Suite 230
P.O. Box 10280
Phoenix, Arizona 85064-0280
(602) 381 - 0085

IN THE SUPERIOR COURT OF THE STATE OF ARIZONA
IN AND FOR THE COUNTY OF MARICOPA

IN RE THE GENERAL ADJUDICATION OF ALL RIGHTS TO
USE WATER IN THE GILA RIVER SYSTEM AND SOURCE

No. W1,W2,W3 & W4
W1-11-001343

MANDATORY FORM FOR OBJECTIONS TO
The Hydrographic Survey Report for
The San Pedro River Watershed

Please file a separate objection for each Watershed File Report, Zone 2 Well Report or Catalogued Well Report. Objections to information contained in Volume 1 of the HSR can be stated on one objection form. Objections must be written. Use of this form, or a computer facsimile, is required. Objections must be received on or before May 18, 1992.

This objection is directed to Watershed _____ or Catalogued Well No. _____
File Report or Zone 2 Well Report No. 111 - 24 - CBB - 002 (please insert no.) (please insert no.)

92 MAY 17 PM 1:26
JUDITH ALLEN, CLERK
MARICOPA COUNTY DEPT

OBJECTOR INFORMATION

Objector's Name: Magma Copper Company (1267) ASARCO Incorporated (1263)
Objector's Address: 7400 North Oracle Rd P.O. Box 8
Suite 200 Hayden, Arizona 85235
Tucson, Arizona 85704
Objector's Telephone No.: (602) 575-5600 (602) 356-7811

* The names, addresses and telephone numbers of Objectors' attorneys are on the back of this form.

Objector's Watershed File Report or Zone 2 Well Report No. (if the Objector's claimed water rights are within the San Pedro River Watershed):
Magma Copper Company: 113-08-XXXX-022, et al.
ASARCO Incorporated: 114-01-XXXX-005, et al.

Or Objector's Catalogued Well Number (if the Objector's claimed water rights appear only in Volume 8 of the HSR):
NOT APPLICABLE

Or Objector's Statement of Claimant No. (if the Objector's claimed water rights are located outside the San Pedro River Watershed):
39 - NOT APPLICABLE

STATE OF ARIZONA

VERIFICATION (must be completed by objector)

COUNTY OF MARICOPA

I hereby make this Objection. I certify that, if required, a copy of the forgoing Objection was served upon the following Claimant(s) by mailing true and correct copies thereof on the 11th day of May, 1992, postage prepaid and addressed as follows:

Name LEHNER, EDWARD F.
and && ETHELYN
Address P.O. BOX 13
HEREFORD, AZ 85615

I declare under penalty of perjury that I am a claimant in this proceeding or the duly-authorized representative of a claimant; that I have read the contents of this Objection (both sides and any attachments) and know the contents thereof; and that the information contained in the Objection is true based on my own personal knowledge, except those portions of the Objection which are indicated as being known to me on information and belief and, as to those portions, I believe them to be true.


Jeffrey W. Corbett
Signature of Objector's Representative (Magma)

Jim Oberkump
Signature of Objector's Representative (ASARCO)

SUBSCRIBED AND SWORN to before me this 11th day of May 1992.

Marianne Duncan Shippee

(The above section must be completed if you object to another claimant's Watershed File Report, Zone 2 Well Report, or Catalogued Well Report. It does not need to be completed if you file an objection to your own Watershed File Report, Zone 2 Well Report, Catalogued Well Report; or to information contained in Volume 1 of the Hydrographic Survey Report)



STATEMENT OF THE OBJECTION

The following are the main categories of the typical Watershed File Report (Zone 2 Well Reports and some Watershed File Reports lack certain categories). Please check the category(ies) to which you object, and state the reason for the objection on the back of this form.

- 1. I object to the description of **Land Ownership**
- 2. I object to the description of **Applicable Filings and Decrees**
- 3. I object to the description of **DWR's Analysis of Filings and Decrees**
- 4. I object to the description of **Diversions** for the claimed water right(s)
- 5. I object to the description of **Uses** for the claimed water right(s)
- 6. I object to the description of **Reservoirs** used for the claimed water right(s)
- 7. I object to the description of **Shared Uses & Diversions** for the claimed water right(s)
- 8. I object to the **PWR (Potential Water Right) Summary** of the claimed water right(s)
- 9. I object to the description of **Quantities of Use** for the claimed water right(s)
- 10. I object to the **Explanation** provided for the claimed water right(s)
- 11. Other Objections (please state volume, page and line number for each objection)

REASON FOR OBJECTION

The reason for my objection is as follows (please number your objections to correspond to the boxes checked above; please attach supporting information and additional pages as necessary):

Category Number: 4, 8 and 11

Magma Copper Company ("Magma") and ASARCO Incorporated ("ASARCO") submit this objection as co-objectors.

Magma and ASARCO object to the inclusion of groundwater in this Adjudication because groundwater is not subject to claims based on federal law (Uniform Objection Code Nos. 561, 562 and 1134). In addition, this objection is intended to preserve this issue until such time as it is resolved by the Arizona Supreme Court. (Uniform Objection Code No. 1130)

While this objection pertains to a specific Zone 2 Well Report number ("Zone 2 Report"), Magma and ASARCO are objecting to each Zone 2 Report that classifies a well as a "Zone 2 Well", that extends federal reserved rights to groundwater pumped from the Zone 2 Well(s), or that otherwise creates a presumption that groundwater withdrawals from the well(s) significantly affect federal reserved rights.

With respect to this particular Zone 2 Report, Magma and ASARCO presently believe that groundwater withdrawn from the subject well(s) does not significantly diminish water otherwise available to a federal reservation and therefore is not subject to the Gila Adjudication. However, should it be determined that groundwater withdrawn from the well(s) does significantly diminish water otherwise available to a federal reservation, Magma and ASARCO object to such use where such groundwater withdrawal interferes with paramount water rights of Magma or ASARCO. (Uniform Objection Code Nos. 1135, 1136 and 1150)

Magma and ASARCO are also filing this objection to obtain notice and an opportunity to be heard on all issues in the event that claims to the groundwater referenced in claimant's Zone 2 Report are adjudicated.

Attorneys for Magma:

Robert B. Hoffman (004415)
Carlos D. Ronstadt (006468)
Jeffrey W. Crockett (012672)
SNELL & WILMER

One Arizona Center
Phoenix, Arizona 85004-0001
(602) 382 - 6000

Attorneys for ASARCO:

Burton M. Apker (001258)
Gerrie Apker Kurtz (005637)
APKER, APKER, HAGGARD
& KURTZ, P.C.
2111 E. Highland, Suite 230
P.O. Box 10280
Phoenix, Arizona 85064-0280
(602) 381 - 0085

IN THE SUPERIOR COURT OF THE STATE OF ARIZONA
IN AND FOR THE COUNTY OF MARICOPA

IN RE THE GENERAL ADJUDICATION OF ALL RIGHTS TO USE
WATER IN THE GILA RIVER SYSTEM AND SOURCE

MANDATORY FORM FOR OBJECTIONS TO
The Hydrographic Survey Report for
The San Pedro River Watershed

No. W111001343

Please file a separate objection for each Watershed File Report, Zone 2 Well Report or Catalogued Well Report. Objections to information contained in Volume 1 of the HSR can be stated on one objection form. Objections must be written. Use of this form, or a computer facsimile, is required. Objections must be received on or before May 18, 1992.

This objection is directed to Watershed _____ or Catalogued Well No. _____
File Report or Zone 2 Well Report No. 11124CBB 002
(please insert no.) (please insert no.)

92 MAY 13 AM 10:47
FILED
BY: [Signature]

OBJECTOR INFORMATION

Objector's Name: Gila River Indian Community San Carlos Apache Tribe; Tonto Apache Tribe; Yavapai-Apache Indian Community, Camp Verde Reservation
C/O Cox & Cox C/O Sparks & Siler, P.C.
Objector's Address: Suite 300 Luhrs Tower, P.O. Box 4245 7503 First Street
Phoenix, AZ 85030 Scottsdale, AZ 85251
Objector's Telephone: (602) 254-7207 (602) 949-1988

Objector's Watershed File Report or Zone 2 Well Report No. (if the Objector's claimed water rights are within the San Pedro River Watershed):

Or Objector's Catalogued Well Number (if the Objector's claimed water rights appear only in Volume 8 of the HSR):

Or Objector's Statement of Claimant No. (if the Objector's claimed water rights are located outside the San Pedro River Watershed):

39-11-05478 39-05-41142 39-07-12652 39-07-12676 39-05-50058 39-07-12169
39-U8-60083 39-L8-36340 39-L8-37360 39-U8-63614 39-07-12675 39-05-50059

STATE OF ARIZONA

VERIFICATION (must be completed by objector)

COUNTY OF MARICOPA

I hereby make this Objection. I certify that, if required, a copy of the foregoing Objection was served upon the following Claimant(s) by mailing true and correct copies thereof on the 4th day of May, 1992, postage prepaid and addressed as follows:

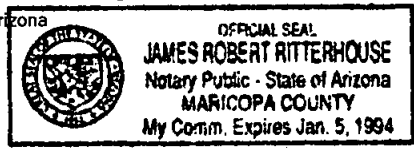
Name: LEHNER, EDWARD F.
Address: P.O. BOX 13
HEREFORD AZ 85615

I declare under perjury that I am a claimant in this proceeding or the duly-authorized representative of a claimant; that I have read the contents of this Objection (both sides and any attachments) and know the contents thereof; and that the information contained in the Objection is true based on my own personal knowledge, except those portions of the Objection which are indicated as being known to me on information and belief and, as to those portions, I believe them to be true.

[Signature: Alfred S. Cox] [Signature: James R. Ritterhouse]
Signature of Objector or Objector's Representative

SUBSCRIBED AND SWORN to before me this 6th day of May 1992.

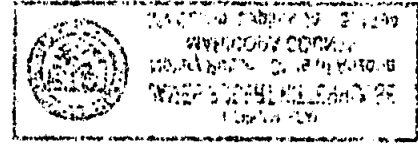
[Signature: James R. Ritterhouse]
Notary Public for the State of Arizona



(The above section must be completed if you object to another claimant's Watershed File Report, Zone 2 Well Report, or Catalogued Well Report. It does not need to be completed if you file an objection to your own Watershed File Report, Zone 2 Well Report, Catalogued Well report; or to information contained in Volume 1 of the Hydrographic Survey Report.)

STATEMENT OF THE OBJECTION

The following are the main categories of the typical Watershed File Report (Zone 2 Well Reports and some Watershed File Reports lack certain categories). Please check the category(ies) to which you object, and state the reason for the objection on the back of this form.



- 1. I object to the description of **Land Ownership**
- X 2. I object to the description of **Applicable Filings and Decrees**
- 3. I object to the description of **DWR's Analysis of Filings and Decrees**
- X 4. I object to the description of **Diversions** for the claimed water right(s)
- 5. I object to the description of **Uses** for the claimed water right(s)
- 6. I object to the description of **Reservoirs** used for the claimed water right(s)
- 7. I object to the description of **Shared Uses & Diversions** for the claimed water right(s)
- 8. I object to the **PWR (Potential Water Right) Summary** of the claimed water right(s)
- X 9. I object to the description of **Quantities of Use** for the claimed water right(s)
- 10. I object to the **Explanation** provided for the unclaimed water right(s)
- 11. Other Objections (please state volume, page and line number for each objection)

REASON FOR OBJECTION

The reason for my objection is as follows (please number your objections to correspond to the boxes checked above; please attached supporting information and additional pages as necessary. The following objection(s) are based upon information and belief:

CATEGORY
NUMBER

- 4 The use of the water claimed depletes water for senior federal and Indian water rights (1150).
- 2 HSR does not show a well registration filing (420).
- 9 HSR does not show a claimed water use rate (1000).

11
10
9
8
7
6
5
4
3
2
1

IN THE SUPERIOR COURT OF THE STATE OF ARIZONA
IN AND FOR THE COUNTY OF MARICOPA

IN RE THE GENERAL ADJUDICATION OF ALL RIGHTS TO USE
WATER IN THE GILA RIVER SYSTEM AND SOURCE

MANDATORY FORM FOR OBJECTIONS TO
The Hydrographic Survey Report for
The San Pedro River Watershed

No. W111001343

Please file a separate objection for each Watershed File Report, Zone 2 Well Report or Catalogued Well Report. Objections to information contained in Volume 1 of the HSR can be stated on one objection form. Objections must be written. Use of this form, or a computer facsimile, is required. Objections must be received on or before May 18, 1992.

This objection is directed to Watershed _____ or Catalogued Well No. _____
File Report or Zone 2 Well Report No. 11124CBB 002
(please insert no.) (please insert no.)

OBJECTOR INFORMATION

Objector's Name: Gila River Indian Community San Carlos Apache Tribe; Tonto Apache Tribe; Yavapai-Apache Indian Community, Camp Verde Reservation
C/O Cox & Cox C/O Sparks & Siler, P.C.
Objector's Address: Suite 300 Luhrs Tower, P.O. Box 4245 7503 First Street
Phoenix, AZ 85030 Scottsdale, AZ 85251
Objector's Telephone: (602) 254-7207 (602) 949-1988

Objector's Watershed File Report or Zone 2 Well Report No. (if the Objector's claimed water rights are within the San Pedro River Watershed):

Or Objector's Catalogued Well Number (if the Objector's claimed water rights appear only in Volume 8 of the HSR):

Or Objector's Statement of Claimant No. (if the Objector's claimed water rights are located outside the San Pedro River Watershed):

39-11-05478 39-05-41142 39-07-12652 39-07-12676 39-05-50058 39-07-12169
39-U8-60083 39-L8-36340 39-L8-37360 39-U8-63614 39-07-12675 39-05-50059

STATE OF ARIZONA

VERIFICATION (must be completed by objector)

COUNTY OF MARICOPA

I hereby make this Objection. I certify that, if required, a copy of the foregoing Objection was served upon the following Claimant(s) by mailing true and correct copies thereof on the 13 day of May, 1992, postage prepaid and addressed as follows:

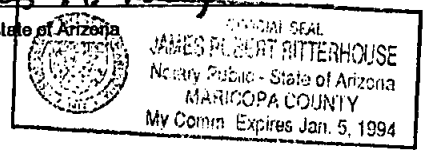
Name: LEHNER, EDWARD F.
Address: P.O. BOX 13
HEREFORD AZ 85615

I declare under perjury that I am a claimant in this proceeding or the duly-authorized representative of a claimant; that I have read the contents of this Objection (both sides and any attachments) and know the contents thereof; and that the information contained in the Objection is true based on my own personal knowledge, except those portions of the Objection which are indicated as being known to me on information and belief and, as to those portions, I believe them to be true.

Alfred S. Cox Joe Sparks
Signature of Objector or Objector's Representative

SUBSCRIBED AND SWORN to before me this 6 day of May 1992.

James R. Pitterhouse
Notary Public for the State of Arizona



(The above section must be completed if you object to another claimant's Watershed File Report, Zone 2 Well Report, or Catalogued Well Report. It does not need to be completed if you file an objection to your own Watershed File Report, Zone 2 Well Report, Catalogued Well report; or to information contained in Volume 1 of the Hydrographic Survey Report.)

STATEMENT OF THE OBJECTION

The following are the main categories of the typical Watershed File Report (Zone 2 Well Reports and some Watershed File Reports lack certain categories). Please check the category(ies) to which you object, and state the reason for the objection on the back of this form.

- 1. I object to the description of **Land Ownership**
- X 2. I object to the description of **Applicable Filings and Decrees**
- 3. I object to the description of **DWR's Analysis of Filings and Decrees**
- X 4. I object to the description of **Diversions** for the claimed water right(s)
- X 5. I object to the description of **Uses** for the claimed water right(s)
- 6. I object to the description of **Reservoirs** used for the claimed water right(s)
- 7. I object to the description of **Shared Uses & Diversions** for the claimed water right(s)
- 8. I object to the **PWR (Potential Water Right) Summary** of the claimed water right(s)
- X 9. I object to the description of **Quantities of Use** for the claimed water right(s)
- 10. I object to the **Explanation** provided for the unclaimed water right(s)
- 11. Other Objections (please state volume, page and line number for each objection)

REASON FOR OBJECTION

The reason for my objection is as follows (please number your objections to correspond to the boxes checked above; please attached supporting information and additional pages as necessary. The following objection(s) are based upon information and belief:

CATEGORY
NUMBER

- 4 The use of the water claimed depletes water for senior federal and Indian water rights (1150).
- 2 HSR does not show a well registration filing (420).
- 2 HSR does not show a claimed water use rate (1000).
- 4 This well takes water directly from the flow of the river under state standards (500) (532) (1132) (1137).
- 9 HSR does not show the apparent annual volume of water used (1000).
- 5 Claimed uses were not found by DWR (830).

IN THE SUPERIOR COURT OF THE STATE OF ARIZONA
IN AND FOR THE COUNTY OF MARICOPA

IN RE THE GENERAL ADJUDICATION OF ALL RIGHTS TO
USE WATER IN THE GILA RIVER SYSTEM AND SOURCE

No. W1,W2,W3 & W4
W111001343

MANDATORY FORM FOR OBJECTIONS TO
The Hydrographic Survey Report for
The San Pedro River Watershed

Please use a separate objection for each Watershed File Report, Zone 2 Well Report or Catalogued Well Report. Objections to information contained in Volume 1 of the HSR can be stated on one objection form. Objections must be written. Use of this form or a computer facsimile, is required. Objections must be received on or before May 18, 1992.

JUDITH
BEECHER
CLERK
MAY 11 1992
PM 2:19
FILED

This objection is directed to Watershed
File Report or Zone 2 Well Report No.

111-24-CBB-002

or Catalogued Well No.

OBJECTOR INFORMATION

Objector's Name: City of Phoenix
Objector's Address: Suite 800
251 W. Washington St.
Phoenix, AZ 85003

Objector's Telephone: (602)-262-6761

Objector's Watershed File Report or Zone 2 Well Report No. (if the Objector's claimed water rights are within the San Pedro River Watershed): N/A

Or Objector's Catalogued Well Number (if the Objector's claimed water rights appear only in Volume 8 or the HSR): N/A

Or Objector's Statement of Claimant No. (if the Objector's claimed water rights are located outside the San Pedro River Watershed):

39-07-7927; 39-05-50153 through 39-05-50155; 39-L8-37666 through 39-L8-37691

STATE OF ARIZONA
COUNTY OF MARICOPA

VERIFICATION


I hereby make this Objection. I certify that, if required, a copy of the foregoing Objection was served upon the claimant(s) by mailing true and correct copies thereof on the 18th day of May, 1992, postage prepaid and addressed as follows:

LEHNER, EDWARD F.
&& ETHELYN
P.O. BOX 13

I declare under penalty of perjury that I am a claimant in this proceeding or the duly-authorized representative of a claimant; that I have read the contents of this Objection (both sides and any attachments) and know the contents thereof; that the information contained in the Objection is true based on my own personal knowledge, except those portions of the Objection which are indicated as being known to me on information and belief and as to those portions, I believe them to be true.

M. James Callahan

Signature of Objector or Objector's Representative



SUBSCRIBED AND SWORN to before me this 18th day of May, 1992

Charlene Zavala

Notary Public for the State of Arizona
Residing at: Phoenix, Maricopa County, Arizona
My commission expires: MAY 24, 1992

Objections must be filed with the Clerk of the Superior Court in and for Maricopa County, Maricopa County Courthouse Annex, 3345 W. Durango Street, Phoenix, AZ 85009, on or before May 18, 1992.

2

STATEMENT OF THE OBJECTION

The following are the main categories of the typical Watershed File Report (Zone 2 Well Reports and some Watershed File Reports lack certain categories). Please check the category(ies) to which you object and state the reason for the objection on the back of this form.

1. I object to the description of **Land Ownership**
2. I object to the description of **Applicable Filings and Decrees**
- X 3. I object to the description of **DWR's Analysis of Filings and Decrees**
4. I object to the description of **Diversions** for the claimed water right(s)
5. I object to the description of **Uses** for the claimed water right(s)
6. I object to the description of **Reservoirs** used for the claimed water right(s)
7. I object to the description of **Shared Uses & Diversion** for the claimed water right(s)
- X 8. I object to the **PWR (Potential Water Right) Summary** of the claimed water right(s)
9. I object to the description of **Quantities of Use** for the claimed water right(s)
10. I object to the **Explanation** provided for the claimed water right(s)
- X 11. Other Objections (please state volume, page and line number for each objection)

REASON FOR OBJECTION

The reason for my objection is as follows (please number your objections to correspond to the boxes checked above; please attach supporting information and additional pages as necessary):

Category
Numbers

3
8
11

Attachment to Watershed File Report: 111-24-CBB-002

PHOENIX OBJECTS TO CATEGORIES 3 AND 8 FOR THE REASON THAT: DWR
ASSIGNS A 1935 DATE TO IR090 WITHOUT EVALUATING THE 1900 DATE CLAIMED
IN FILINGS 39-0006018 THROUGH 39-0006022 OR THE 1906 DATE CLAIMED IN
FILING 39-0006023. (910)(920)

PHOENIX OBJECTS TO CATEGORY 11 FOR THE REASON THAT: A SIMILAR
OBJECTION IS MADE BY PHOENIX TO VOLUME 1, PAGE 551 (145)

IN THE SUPERIOR COURT OF THE STATE OF ARIZONA
IN AND FOR THE COUNTY OF MARICOPA

IN RE THE GENERAL ADJUDICATION OF ALL RIGHTS TO USE
WATER IN THE GILA RIVER SYSTEM AND SOURCE

No. W1, W2, W3 & W4
W1-11-1343

MANDATORY FORM FOR OBJECTIONS TO
The Hydrographic Survey Report for
The San Pedro River Watershed

Please file a separate objection for each Watershed File Report, Zone 2 Well Report or Catalogued Well Report. Objections to information contained in Volume 1 of the HSR can be stated on one objection form. Objections must be written. Use of this form, or a computer facsimile, is required. Objections must be received on or before May 18, 1992.

92 MAY 14 PM 4: 17
FILED
BY
JUDITH ALLEN, CLERK
DEP

This objection is directed to Watershed File Report or Zone 2 Well Report No. 111-24-CBB-002 or Catalogued Well No.

OBJECTOR INFORMATION

Objector's Name: Bella Vista Ltd. Partnership; Nicksville Water Company; Bella Vista Water Company; Bella Vista Ranches Ltd. Partnership; Dan Gracchiolo; Pueblo Del Sol Water Company c/o William P. Sullivan, Martinez & Curtis, P.C.
Objector's Address: 2712 North Seventh Street Phoenix, Arizona 85006-1003
Objector's Telephone No.: (602) 248-0372

Objector's Watershed File Report or Zone 2 Well Report No. (if the Objector's claimed water rights are within the San Pedro River Watershed):

112-16-002; 111-20-007; 111-23-030; 111-20-062; 111-20-030; 111-23-017; 111-23-064; 111-23-017; 111-23-034

Or Objector's Catalogued Well Number (if the Objector's claimed water rights appear only in Volume 8 of the HSR):

Or Objector's Statement of Claimant No. (if the Objector's claimed water rights are located outside the San Pedro River Watershed):

STATE OF ARIZONA
COUNTY OF MARICOPA

VERIFICATION (must be completed by objector)

I hereby make this Objection. I certify that, if required, a copy of the forgoing Objection was served upon the following Claimant(s) by mailing true and correct copies thereof on the 14th day of May, 1992, postage prepaid and addressed as follows:

Name: LEHNER, EDWARD F. & ETHELYN
Address: P.O. BOX 13
HEREFORD AZ 85615

I declare under penalty of perjury that I am a claimant in this proceeding or the duly-authorized representative of a claimant; that I have read the contents of this Objection (both sides and any attachments) and know the contents thereof; and that the information contained in the Objection is true based on my own personal knowledge, except those portions of the Objection which are indicated as being known to me on information and belief and, as to those portions, I believe them to be true.

[Signature]
Signature of Objector or Objector's Representative

SUBSCRIBED AND SWORN to before me this 14th day of May, 1992.

[Signature]
Notary Public for the State of Arizona

Residing at Phoenix, Maricopa County, Arizona.

My commission expires January 16, 1996.

(The above section must be completed if you object to another claimant's Watershed File Report, Zone 2 Well Report, or Catalogued Well Report. It does not need to be completed if you file an objection to your own Watershed File Report, Zone 2 Well Report, Catalogued Well Report; or to information contained in Volume 1 of the Hydrographic Survey Report.)

Objections must be filed with the Clerk of the Superior Court in and for Maricopa County, Maricopa County Courthouse Annex, 3345 W. Durango Street, Phoenix, AZ 85009, on or before May 18, 1991.

E

STATEMENT OF THE OBJECTION

The following are main categories of the typical Watershed File Report (Zone 2 Well Reports and some Watershed File Reports lack certain categories). Please check the category(ies) to which you object, and state the reason for the objection on the back of this form.

- 1. I object to the description of Land Ownership
- 2. I object to the description of Applicable Filings and Decrees
- 3. I object to the description of DWR's Analysis of Filings and Decrees
- 4. I object to the description of Diversions for the claimed water right(s)
- 5. I object to the description of Uses for the claimed water right(s)
- 6. I object to the description of Reservoirs used for the claimed water right(s)
- 7. I object to the description of Shared Uses & Diversions for the claimed water right(s)
- 8. I object to the PWR (Potential Water Right) Summary of the claimed water right(s)
- 9. I object to the description of Quantities of Use for the claimed water right(s)
- 10. I object to the Explanation provided for the claimed water right(s)
- 11. Other Objections (please state volume, page and line number for each objection)

REASON FOR OBJECTION

The reason for my objection is as follows (please number your objections to correspond to the boxes checked above; please attach supporting information and additional pages as necessary):

CATEGORY
NUMBER

SEE ATTACHED

10/25/12

W1-11-1343
111-24-CBB-002
LEHNER, EDWARD F. & ETHELYN
P.O. BOX 13
HEREFORD AZ 85615

Category
Number

The objectors protest the WFR for the following reasons:

- 11 Pursuant to Section 6.08 of the Rules for Proceedings before the Special Master, Objectors wish to preserve all objections which may arise from or otherwise are related to the five remaining issues on Interlocutory Appeal before the Arizona Supreme Court. Objectors reserve the right to amend or supplement this objection following the issuance of an opinion and mandate by the Supreme Court dealing with any of the issues pending before it (1130, 1132, 1133, 1134, 1135, and 1136).
- 11 The procedures imposed by the trial court and Master to preserve an objection to this claim are inconsistent with A.R.S. § 45-256(B). The Legislature did not intend each party to be required to review each and every claim and file all potential objections within the 180 day period or be foreclosed from participating in a contested case. The Statute clearly permits a party who has filed an objection "to make objections to any other claims" (100).
- 11 Zone 1 and Zone 2 wells, and the uses related thereto, are beyond the jurisdiction of the general adjudication and should not be included in the WFR. (510, 520, 1121)
- 5 (IRO90 and IRO91) Objectors protest the PWR because all, or a portion, of the water right was not in use, or had not been used in the past, for a period of five or more continuous years thereby reverting to the public pursuant to A.R.S. § 45-141(c). (832, 833, 1010)
- 9 (IRO90 and IRO91) Total irrigated acreage determined by ADWR could not be supported by claimed volumes. (478)
- 5 (IRO90 and IRO91) Objectors protest ADWR's failure to analyze whether the PWR significantly diminishes water available to federal reservations. (220, 562, 1010)

Contested Case No.: W1-11-001343

IN THE SUPERIOR COURT OF THE STATE OF ARIZONA
IN AND FOR THE COUNTY OF MARICOPA

IN RE THE GENERAL ADJUDICATION OF ALL RIGHTS TO USE
WATER IN THE GILA RIVER SYSTEM AND SOURCE

No. W1,W2,W3 & W4

MANDATORY FORM FOR OBJECTIONS TO
The Hydrographic Survey Report for
The San Pedro River Watershed

Please file a separate objection for each Watershed File Report, Zone 2 Well Report or Catalogued Well Report. Objections information contained in Volume 1 of the HSR can be stated on one objection form. Objections must be written. Use of this form or a computer facsimile, is required. Objections must be received on or before May 18, 1992.

92 MAY 15 AM 11:00
FILED
JUDITH ALLEN, CLERK
BY *[Signature]*

This objection is directed to Watershed File Report or Zone 2 Well Report No. 111 - 24 - CBB - 002
(please insert no.)

or Catalogued Well No. _____
(please insert no.)

OBJECTOR INFORMATION

Objector's Name: BLM - San Pedro Riparian NCA
Objector's Address: RRI Box 9853 Huachuca City, AZ 85616
Objector's Telephone No.: (602) 457-2265

Objector's Watershed File Report or Zone 2 Well Report No. (if the Objector's claimed water rights are within the San Pedro River Watershed):

111 - 24 - CBB - 002

Or Objector's Catalogued Well Number (if the Objector's claimed water rights appear only in Volume 8 of the HSR):

Or Objector's Statement of Claimant No. (if the Objector's claimed water rights are located outside the San Pedro River Watershed):

39 - _____

STATE OF ARIZONA
COUNTY OF COCHISE

VERIFICATION (must be completed by objector)

I hereby make this Objection. I certify that, if required, a copy of the foregoing Objection was served upon the following Claimant(s) by mailing true and correct copies thereof on the 18th day of May, 1992, postage prepaid and addressed as follows:

I declare under penalty of perjury that I am a claimant in this proceeding or the duly-authorized representative of a claimant; that I have read the contents of this Objection (both sides and any attachments) and know the contents thereof; and that the information contained in the Objection is true based on my own personal knowledge, except those portions of the Objection which are indicated as being known to me on information and belief and, as to those portions, I believe them to be true.

Name: _____
Address: _____

[Signature]
Signature of Objector or Objector's Representative

SUBSCRIBED AND SWORN to before me this 13th day of May, 1992.

(The above section must be completed if you object to another claimant's Watershed File Report, Zone 2 Well Report, or Catalogued Well Report. It does not need to be completed if you file an objection to your own Watershed File Report, Zone 2 Well Report, Catalogued Well Report; or to information contained in Volume 1 of the Hydrographic Survey Report.)

[Signature]
Notary Public for the State of Arizona
Residing at Phoenix
My commission expires _____

My Commission Expires June 27, 1993

Objections must be filed with the Clerk of the Superior Court in and for Maricopa County, Maricopa County Courthouse Annex, 3345 W. Durango Street, Phoenix, AZ 85009, on or before May 18, 1992.

STATEMENT OF THE OBJECTION

The following are the main categories of the typical Watershed File Report (Zone 2 Well Reports and some Watershed File Reports lack certain categories). Please check the category(ies) to which you object, and state the reason for the objection on the back of this form.

- 1. I object to the description of **Land Ownership**
- 2. I object to the description of **Applicable Filings and Decrees**
- 3. I object to the description of **DWR's Analysis of Filings and Decrees**
- 4. I object to the description of **Diversions** for the claimed water right(s)
- 5. I object to the description of **Uses** for the claimed water right(s)
- 6. I object to the description of **Reservoirs** used for the claimed water right(s)
- 7. I object to the description of **Shared Uses & Diversions** for the claimed water right(s)
- 8. I object to the **PWR (Potential Water Right) Summary** of the claimed water right(s)
- 9. I object to the description of **Quantities of Use** for the claimed water right(s)
- 10. I object to the **Explanation** provided for the claimed water right(s)
- 11. Other Objections (please state volume, page and line number for each objection)

REASON FOR OBJECTION

The reason for my objection is as follows (please number your objections to correspond to the boxes checked above; please attach supporting information and additional pages as necessary):

CATEGORY
NUMBER

- 1 Wrong land owner - assignments not reflected. (330)
- _____
- _____

- 3 39-6017 unlisted in HSR (540)
- _____
- _____

- 5 Problems with listed beneficial uses. (820)
- _____
- _____
- _____

- _____
- _____
- _____

- _____
- _____
- _____

- _____
- _____
- _____

- _____
- _____
- _____

(SEE ATTACHMENT)

ATTACHMENT

Specific comments are made to each pertinent WFR in next section (Volumes 3 and 4).

VOLUMES 3 AND 4

Watershed file reports (WFR's) were compared to the SPRNCA water rights data base. The following observations were made:

A.) Some of the most recent assignments, statements of claimant or amendments have not yet been incorporated.

B.) Future uses for SPRNCA federal reserved water rights quantified by BLM SOC #39-13610 include much more than instream flows. This should be reflected in the HSR for an accurate water budget and adjudication.

1.) Future and present water uses for administration, maintenance of natural hydrologic processes, recreation, wildlife, cultural resource development, fire suppression, etc., were also claimed from specific wells, cienegas, springs and ponds by Statement of Claimant #39-13610.

2.) All uses described by #39-13610 (and amendments) identify water sources which will serve the BLM's needs as identified in the Safford District Resource Management Plan.

3.) It is essential to properly account for Federal Reserve rights in this adjudication.

C.) Three general types of discrepancies are possible:

1.) Claims listed by HSR for which no record exists in the SPRNCA data base:

None: All claimed sources listed in Tables 6-12 and 6-16 are accounted for in SPRNCA's data base. These tables were apparently constructed from SPRNCA's data base which was shared with the Adjudication Division of ADWR. Detailed comparison to WFR's in Volumes 3 and 4 was also done.

2.) SPRNCA claims not listed by HSR:

39-12679 (Contention 19S 21E NW NW SE) not same well as Contention F; 39-4288 as listed in Volume 1 Tables 6-12 and 6-16. Both claim numbers are

correctly listed as separate sources in Volume 4, (See attached SPRNCA data base for all correct legal descriptions). WFR# listed in Volume 1 for 39-4288 does not match with the correct WFR# listed in Volume 4.

39-6017	Mammoth Kill Site	(recent assignment)
39-0620	Lehner 7 well	(recent assignment)
39-0621	Lehner 5 well	(recent assignment)

3.) Discrepancies of specific information for a WFR, (such as source name, claimed amounts, legal descriptions, etc.)

A.) The following discrepancies in source names were found:

Young Block Sump Pond should be referred to as Fred's Lake. Both names are listed in HSR with the appropriate SOC #(39-13998); but Fred's Lake is also listed as 39-95394 and as 39-14507 which must be duplicate filings not made by SPRNCA. (Federal reserve amount not included; see 39-13998 in section 3.B below)

Fairbank well should be referred to as Fairbank G well and is different from Fairbank #1 or #2 wells.

B.) The following discrepancies in claimed amounts were found:

33-90103 has been amended to 11,028 AFA from the reported 92,672 AFA.

39-957 should show an additional 0.02 AFA in Volume I claimed for wildlife, for a correct total of 0.24 AFA as per Volume 3.

39-13610 claimed some administrative potable uses, but no "municipal" uses were claimed as reported in Table 6-12.

33-95383 should be 0.02 AFA.

33-95388 is 0.20 AFA under state appropriative claim, but 128.8793 AFA are claimed under federal reserve right.

33-95392 is 0.08 AFA under state appropriative claim, but 0.7258 AFA are claimed under federal reserve right.

33-95394 should be 2.02 AFA (federal reserve right; 1.9 appropriative), not 1.6 AFA.

33-95487 is 4.5 CFS which equals 3,258 AFA, not 3,254.

36-19430 should be 15.2 CFS or 11,028 AFA.
39-370 should be 15.2 CFS.
39-4276 should be 0.2 AFA.
39-4277 should be 0.2 AFA.
39-4283 should be 0.2 AFA.
39-4286 should be 0.2 AFA.
39-4287 should be 0.2 AFA.
39-4288 should be 0.2 AFA.
39-4289 should be 1.2 AFA.
39-4290 should be 0.75 AFA.
39-4293 should be 1.5 AFA.
39-4294 should be 425.647 AFA.
39-4295 should be 0.2 AFA.
39-4297 should be 440 AFA, not 425 AFA.
39-4301 should be 1,200 AFA.
39-7752 should be 4.5 CFS or 3,258 AFA, and should include recreation as a beneficial use.
39-13625 should be 1.0 AFA.
39-13626 should be 1,000 AFA, not 800.
39-12679 should be 3.0 AFA.
39-12690 should be 0.20 AFA.
39-12691 should be 1.20 AFA.
39-12692 should be 0.20 AFA.
39-12707 should be 600 AFA.
39-12709 should be 4.0 AFA.
39-12714 should be 800 AFA.
39-12715 should be 0.305 AFA.
39-13998 should be 1.9 AFA state appropriative, and 2.02 AFA Federal Reserve.

C.) The following discrepancies in legal descriptions were found:

39-372	should be	NE NE SE 06 22S 22E
39-12707	should be	SE SW NW 17 22S 22E
39-12710	should be	NE SW NE 29 22S 22E
39-4297	should be	SE SE SE 09 23S 22E
39-4274	should be	NW NE SE 16 23S 22E
39-4301	should be	SW NE SE 21 23S 22E
39-670	should be	NE SW NW 29 18S 21E
39-672	should be	SE SE NW 29 18S 21E
39-674	should be	SE NW SW 02 21S 21E
39-13992	should be	SE SW SW 31 21S 22E
39-678	should be	SW NW SW 29 21S 22E
39-675	should be	SW SW NW 13 21S 21E
39-972	should be	SW NW NW 03 24S 22E

39-974	should be	SW NE SW 04 24S 22E
39-975	should be	NW NW SW 08 24S 22E
39-969	should be	SW NE SW 17 24S 22E
39-977	should be	NE NW NW 20 24S 22E
39-979	should be	NE NE NE 19 24S 22E
39-4283	should be	NE SW NE 19 18S 21E
39-4288	should be	NW NW SE 21 19S 21E
39-12679	should be	SW NW SE 21 19S 21E
39-4289	should be	NE NE SW 03 20S 21E
39-12691	should be	SE SE NW 03 20S 21E
39-4276	should be	SW SW SW 03 20S 21E
39-4277	should be	SW SW SW 03 20S 21E
39-4294	should be	SE SE SW 10 23S 22E
39-4295	should be	NW SE SW 10 23S 22E
39-4298	should be	NW NW SE 15 23S 22E
39-12715	should be	SW SW NE 16 23S 22E
39-13625	should be	SE SE NW 33 18S 21E
39-13996	should be	SE SE SW 10 23S 22E
39-955	should be	SW SE NE 17 24S 22E
39-956	should be	SW SE NE 17 24S 22E
39-957	should be	SW SE NE 17 24S 22E
36-46185	should be	SE NE SW 04 19S 21E
36-75652	should be	NE NW NE 30 21S 22E

Please note that all above listed discrepancies were discovered through a detailed comparison of SPRNCA's data base (compiled from and correctly reflecting all documentation filed to date), with specific data listed for each WFR in volumes 3 and 4 and in Tables 6-12 and 6-16 in Volume I.

An updated copy of SPRNCA's water rights data base is attached giving a complete and correct description of all pertinent information for each claimed water source.

The updated SPRNCA data base reflects all recently submitted statements of claimant, amendments, change of well information forms, and applications to appropriate.

Please do not hesitate to forward any inquiries to me at 1(602)457-2265.

SAN PEDRO RIPARIAN NATIONAL CONSERVATION AREA WATER RIGHTS INVENTORY

NAME	LEGAL DESCRIPTION	SOURCE TYPE	REGISTRATION NO.	CLAIM NO.	CEFT. NO.	WTR#	ASSIGNEE	PRE-1919 FILE NO.	DATE COMPLETED	TOTAL AMOUNT CLAIMED (AC.FT.)	FEDERAL RESERVE USE (AC.FT.)
WOLF #1	228 22E SEC 06 NW NE SE	WELL	55-623620	39-000372 39-12705	N/A	111-23-AAA-1	YENVECO YENVECO	36-19424	05/01/64	1200	1200
WOLF #2	228 22E SEC 01 NW NW SW	WELL	55-623625	39-000371 39-12706	N/A	111-23-AAA-1	YENVECO YENVECO	36-19424	01/06/64	1000	1000
SHAKE	228 22E SEC 17 SE SW SW	WELL	55-623504	39-12707	N/A	111-23-AAA-1	YENVECO	N/A	1964	600	600
COTTONWOOD #1	228 22E SEC 17 SW SW SW **55 CHNGD FRM SW SE SW **CHANGED WELL OWNER**	WELL	55-623592	39-13627	N/A	111-23-AAA-1	BLM	N/A	09/18/01	800	800
COTTONWOOD #3	228 22E SEC 19 SE SW SW	WELL	**55-500489** **FIXED COPY** 55-623593	39-13626	N/A	111-23-AAA-1	YENVECO BLM	N/A	09/01/01	1000	1000
RIVER	228 22E SEC 09 SE SE SE ** 55 CHNGD FRM SEC 10	WELL	55-623619	39-004297	N/A	111-23-AAA-1	YENVECO	N/A	05/01/67	440	440
HUGARY #1	228 22E SEC 10 SW NE SW **CHANGED WELL OWNER**	WELL	55-623594	39-004296	N/A	111-23-AAA-1	YENVECO	N/A	1951	1000	1000
WETTERBOFF	228 22E SEC 14 SW SW SW *** ** ** ** ** ** *** ** ** ** * SE SE SE *** ** ** ** * SW SE SW	WELL	55-623617	39-004294 39-12699	33-89568	111-23-AAA-1	YENVECO YENVECO	N/A	06/01/64	1350	1350
NORTH COOK	228 22E SEC 14 SW SW SW **39 FILED WREG SW SW SE CANCEL	WELL CANCEL	55-623618	39-12714 39-27777	N/A DUP	111-23-AAA-1	YENVECO BLM	N/A CANCEL BLM 39	09/18/00	800	800
COOK PLACE	228 22E SEC 21 SW NE SE **CHANGED WELL OWNER**	WELL	55-623595	39-004301	N/A	111-23-AAA-1	YENVECO	N/A	00/07/64	1200	1200
LITTLE JOE SPRING	185 21E SEC 29 SW SW SW **39 AMND FRM SW SW	SPRING	N/A	39-000670	3033 4A-4013	112-17-63	YENVECO	N/A	N/A	25,4420	25,4420
PIPELINE TANK	185 21E SEC 19 SE SW SW	POUD	N/A	39-94145 39-13620	N/A	112-17-63	BLM BLM	N/A	N/A	.0770	.2100
TWO-CIENEGA SPRING	185 21E SEC 29 SE SW SW	SPRING	N/A	39-000672	3034 4A-4012	112-17-63	YENVECO	N/A	N/A	1201.6600	1201.6600
GRAVEYARD CULCH SPR.	218 21E SEC 02 SW SW SW *** 39 AMND FRM SE SW	SPRING	N/A	39-000674	2766 4A-4019	111-20-32	YENVECO	N/A	N/A	.1600	16.4527
WRENT SPRING	216 21E SEC 25 SW SW	SPRING	N/A	39-000676	2768 4A-4021	111-20-32	YENVECO	N/A	N/A	2310	2,3388
HORSE TRIP DEAN SPR.	216 21E SEC 36 SE SE	SPRING	N/A	39-000677	2769 4A-4022	111-20-32	YENVECO	N/A	N/A	.1600	12.9041
NEUBEL SPRING	218 22E SEC 31 SE SW SW	SPRING	N/A	39-13992	33-95392	111-20-32	BLM	N/A	N/A	8000	.7258

GAR-PEDRO RIPARIAN-NATIONAL CONSERVATION AREA-WATER RIGHTS INVENTORY

NAME	LEGAL DESCRIPTION	SOURCE TYPE	REGISTRATION NO.	CLAIM NO.	CERT. NO.	WTR	ASSIGNEE	PRE-1919 FILE NO.	DATE COMPLETED	TOTAL AMOUNT CLAIMED (AC.FT.)	FEDERAL RESERVE SEC. (AC.FT.)	
LEWIS SPRINGS SQ.	218 22E SEC 29 SW SW SW 39 AMHDD PFM SW SW 00 00 00 00 SW SW SW	SPRING	N/A	39-000678	2770	4A-4023	111-20-02	YENNECO	N/A	N/A	.1170	20.2626
LEWIS SPRINGS SQ.	218 22E SEC 29 SW SW SW 00 00 00 00 SW SW SW	SPRING	N/A	39-13993	33-95308		111-20-32	BLM	N/A	N/A	.2000	131.0793
LEWIS POND	228 22E SEC 05 SW SW SW	POND	N/A	39-15999	33-95393		111-23-AAA-1	BLM	N/A	N/A	.35	21.1000
GARDEN CANYON SPR.	228 22E SEC 07 SW SW SW	SPRING	N/A	39-000671	2771	4A-4024	111-23-AAA-1	YENNECO	N/A	N/A	.2210	.2210
FRED'S LAKE	228 22E SEC 08 SW SW SW 00 00 00 00 SW SW SW	POND	N/A	39-13999	33-95394		111-23-AAA-1	BLM	N/A	N/A	1.9000	2.0200
HOGAN SPRING	218 21E SEC 13 SW SW SW 39 AMHDD PFM SW SW	SPRING	N/A	39-000675	2767	4A-4020	111-20-32	YENNECO	N/A	N/A	.120	6.5400
DOMESTIC WELL	248 22E SEC 03 SW SW SW	WELL	55-805546-L	FILED 3980C	N/A		112-17-03	BLM	N/A	???	.5500	.5500
#1 WELL	248 22E SEC 09 SW SW SW	WELL	55-603544	39-000970	N/A		111-24-CCD-11	VICTORIO	N/A	03-01-52	2.5000	2.5000
#12A WELL	248 22E SEC 20 SW SW SW	WELL	55-603543	39-000978	N/A		111-24-CCD-11	VICTORIO	N/A	09-52	2.5000	2.5000
#9 WELL	248 22E SEC 03 SW SW SW	WELL	55-603536	39-000972	N/A		111-24-CCD-11	VICTORIO	N/A	1954	140	140
#11 WELL	248 22E SEC 04 SW SW SW NOTE CHRGD PFM SW SW SW	WELL	55-603538	39-000974	N/A		111-24-CCD-11	VICTORIO	N/A	12/01/76	1440 9512	1440
#8 WELL	248 22E SEC 09 SW SW SW	WELL	55-603535	39-000971	N/A		111-24-CCD-11	VICTORIO	N/A	3/52	260	260
#12 WELL	248 22E SEC 08 SW SW SW	WELL	55-603539	39-000975	N/A		111-24-CCD-11	VICTORIO	55-40347 NEED COPY	12/29/76	400	400
#14 WELL	248 22E SEC 08 SW SW SW	WELL	55-603540	39-000976	N/A		111-24-CCD-11	VICTORIO	55-40348 NEED COPY	01/15/77	400	400
#4 WELL	248 22E SEC 17 SW SW SW	WELL	55-603532	39-000967	N/A		111-24-CCD-11	VICTORIO	N/A	7/40	404	404
#5 WELL	248 22E SEC 17 SW SW SW	WELL	55-603533	39-000968	N/A		111-24-CCD-11	VICTORIO	N/A	6/40	542	542
#6 WELL	248 22E SEC 17 SW SW SW	WELL	55-603534	39-000969	N/A		111-24-CCD-11	VICTORIO	N/A	11/51	756	756

SAN PEDRO RIPARIAN NATIONAL CONSERVATION AREA WATER RIGHTS INVENTORY

NAME	LEGAL DESCRIPTION	SOURCE TYPE	REGISTRATION NO.	CLAIM NO.	CERT. NO.	UPR#	ASSIGNEE	PRE-1919 FILE NO.	DATE COMPLETED	TOTAL AMOUNT CLAIMED (AC.FT.)	FEDERAL RESERVE USE (AC.FT.)
# 18 WELL	248 22E SEC 17 NW NW SW	WELL	55-603537	39-000973	N/A	111-24-CED-11	VICTORIO	N/A	12/19/73	600	000
# 15 WELL	248 22E SEC 20 NE NW SW 39455CHNGD FRM NE NE SW	WELL	55-603541	39-000977	N/A	111-24-CED-11	VICTORIO	35-40352 NEED COPY	11/76	640	640
# 16 WELL	248 22E SEC 19 NE NE NE 39455CHNGD FRM SE NE NE	WELL	55-603542	39-000979	N/A	111-24-CED-11	VICTORIO	35-40351 NEED COPY	11/76	640	640
SPYERHOUSE	188 21E SEC 19 NE SW SE **39 AMND FRM NW SW SE DUP 39	WELL	55-623650	39-004283 39-12692	N/A	112-17-63	YENNECO YENNECO	N/A	PRE-1962	2000	2000
CURTIS PLOT	188 21E SEC 33 SE SW SW **39 AMND FRM NW SW SW	WELL	55-623663	39-004286	N/A	112-17-63	YENNECO	N/A	1938	.2000	.2000
GRUBBS	188 21E SEC 09 NE SW SW **CHANGED WELL OWNER**	WELL	55-623666	39-004287	N/A	112-17-63	YENNECO	NEED COPY	1938	.2000	.2000
CONVENTION	188 21E SEC 21 SW NW SE **39 AMND FRM SW NW SE **CHANGED WELL OWNER**	WELL	55-623601	39-12679	N/A	112-20-13	YENNECO	???	PRE-1962	3	3
CONVENTION F	188 21E SEC 21 SW NW SE **39 AMND FRM NW NW SE **CHANGED WELL OWNER**	WELL	55-623636	39-004288	N/A	112-20-13	YENNECO	???	PRE-1962	.2000	.2000
FAIRBANK C	208 21E SEC 03 NW NW SE	WELL	55-803785L	FILED 3980C	N/A	111-20-32	BLM	N/A	PRE-1962	1.2000	1.2000
FAIRBANK #1	208 21E SEC 03 NE NW SW *SOC REAKED, 55 OR **** **CHANGED WELL OWNER**	WELL	55-623623	39-004289	N/A	111-20-32	YENNECO	???	OCT-19647	1.2000	1.2000
FAIRBANK #2	208 21E SEC 03 SW SW SW *SOC REAKED COMI DONE **CHANGED WELL OWNER**	WELL	55-623602	39-12691	N/A	111-20-32	YENNECO	???	???	1.2000	1.2000
		BLM DUPS	55-803786L	39-?????	DUPS		BLM	CANCEL BLM 55 + 39			
CHINESE GARDEN #1	208 21E SEC 03 SW SW SW 39AMND FRM 10 SE SW SW 39 DUPS	WELL	55-623586	39-004276 39-12690	N/A	111-20-32	YENNECO YENNECO	N/A	PRE-1962	2000	2000
CHINESE GARDEN #2	208 21E SEC 03 SW SW SW 39AMND FRM 10 SE SW SW	WELL	55-623587	39-004277	N/A	111-20-32	YENNECO	N/A	PRE-1962	.2000	.2000
FAIRBANK BOQUILLAS	208 21E SEC 14 SW SW SW **CHANGED WELL OWNER**	WELL	55-623588	39-004290	N/A	111-20-32	YENNECO	N/A	PRE-1962	2500	2500
# 23 WELL	208 21E SEC 15 SE SW SE **CHANGED WELL OWNER**	WELL	55-623589	39-004291	N/A	111-20-32	YENNECO	N/A	PRE-1962	???	???
B-4 I	208 21E SEC 15 SE SW SW **CHANGED WELL OWNER**	WELL	55-623603	39-12689	N/A	111-20-32	YENNECO	N/A	PRE-1962	???	???
# 24 WELL	208 21E SEC 16 SW SW SE	WELL	55-623624	39-004292	N/A	111-20-32	YENNECO	N/A	6/19/1964	???	???

SAN PEDRO-BIPARTIAN NATIONAL CONSERVATION AREA-WATER RIGHTS INVENTORY

NAME	LEGAL DESCRIPTION	SOURCE TYPE	REGISTRATION NO.	CLAIM NO.	CERT. NO.	TYPE	ASSIGNEE	PRE-1919 FILE NO.	DATE COMPLETED	TOTAL AMOUNT CLAIMED (AC.FT.)	FEDERAL RESERVE USE (AC.FT.)
	CHANGED WELL OWNER										
BULLY	228 22E SEC 06 SW SW SW	WELL	55-623590	39-004293	N/A	111-23-AAA-1	YENNECO	???	PRE-1962	1.5000	1.5000
	CHANGED WELL OWNER										
# 29 WELL	228 22E SEC 17 NW SW SW	WELL	55-623626	39-000373 39-12700	N/A	111-23-AAA-1	YENNECO	36-19425	AUG. 1964	800	800
7-3-7	228 22E SEC 20 SW SW SW	WELL	55-500490	NO RECORD	N/A	???	TO FILE YENNECO	???	8/20/1981	800	800
SIERRA READY MIX	228 22E SEC 21 SW SW SW	WELL	55-623622	39-12709	N/A	111-24-82	YENNECO	35-711170	4/29/1979	4	4
	CANCEL-BLN CON1 DONE										
	CHANGED WELL OWNER										
KEREFORD	228 22E SEC 10 SE SE SW	WELL	55-623659	39-004294 39-12712	N/A	111-23-AAA-1	YENNECO	???	PRE-1962	425.6470	425.6470
	CON1 DONE										
SCHOOLHOUSE	228 22E SEC 10 SW SW SW	WELL	55-623650	39-004295	N/A	111-23-AAA-1	YENNECO	???	PRE-1962	.0000	.0000
	CHANGED WELL OWNER										
	CON1 DONE										
SWED	228 22E SEC 15 SW SW SW	WELL	????	39-004298	N/A	111-23-AAA-1	YENNECO	???	PRE-1962	???	0
	*** SEC WFO NO SW SW SW										
KEREFORD J	228 22E SEC 15 SW SW SW	WELL	55-623605	39-12715	N/A	111-24-CCB-11	YENNECO	???	PRE-1962	???	0
CORN HOUSE	228 22E SEC 16 SW SW SW	WELL	55-623606	39-12715	N/A	111-23-AAA-1	YENNECO	N/A	1967	.3050	.3050
	CHANGED WELL OWNER										
	CON1 DONE										
LOWERY	228 22E SEC 22 SW SW SW	WELL	55-623660	39-004275	N/A	111-23-AAA-1	YENNECO	N/A	1946	1.7900	1.7900
	CHANGED WELL OWNER										
	CON1 DONE										
ESCALANTE #1	185 21E SEC 33 SW SW SW * 55 CHNGD SPECS *	WELL	55-805734-L	39-13994	N/A	112-17-63	BLM	???	???	6	6
ESCALANTE #2	185 21E SEC 33 SW SW SW **55 CHNGD PRM SW SW SW SPECS CHNGD FILED W/ BAD LGL	WELL	55-805733-L	39-13995	N/A	112-17-63	BLM	???	???	6	6
LAND BOX	185 21E SEC 19 SE SE SW	WELL	55-805434-L	FILED 3980C	N/A	112-17-63	BLM	???	???	1	1
	**55 CHNGD PRM SW SW SW										
SUMNER BOX	185 21E SEC 09 SW SW SW * 55 CHNGD SPECS *	WELL	55-805435-L	FILED 3980C	N/A	112-17-63	BLM	???	???	1	1
FLOWING WELL	185 21E SEC 33 SE SE SW	WELL	55-805353-L	39-13625	???	112-17-63	BLM	???	???	1	1
#3 WELL	248 22E SEC 08 NW SW SW	WELL	???	WEST BX	???	111-24-CCB-11	HEARN PRMS	???	???	0	0
#2 WELL	248 22E SEC 08 NE SE SW	WELL	???	WEST BX	???	111-24-CCB-11	HEARN PRMS	???	???	0	0
#1 WELL	248 22E SEC 04 SE SW SW	WELL	???	WEST BX	???	111-24-CCB-11	HEARN PRMS	???	???	0	0

SAN PEDRO RIPARIAN NATIONAL CONSERVATION AREA WATER RIGHTS INVENTORY

NAME	LEGAL DESCRIPTION	SOURCE TYPE	REGISTRATION NO.	CLAIM NO.	CERT. NO.	WFR#	ASSIGNEE	PRE-1919 FILE NO.	DATE COMPLETED	TOTAL AMOUNT CLAIMED (AC.FT.)	FEDERAL RESERVE USE (AC.F)
FIRST INTERSTATE	235 22E SEC 15 SW SW SW	WELL	???	NO NEED TO	???	111-23-AAA-1	FILE	???	???	0	0
RAILROAD WELL	235 22E SEC 16 SE SE SW	WELL	55-005732-1	39-13996	???	111-23-AAA-1	BLM	???	???	1	1
PALOMINAS DIKE	245 22E SEC 17	DIFFUSED FL	N/A	NO NEED	N/A	111-24-CCB-11	TO FILE	???	???	0	0
TANK #6	245 22E SEC 17 SW SE SE	DIVERSION	755-603534?	39-000955	33-31907	111-24-CCB-11	VICTORIO	N/A	1943	.4800	.4800
TANK #7	245 22E SEC 17 SW SE SE	DIVERSION	N/A	39-000956	33-31908	111-24-CCB-11	VICTORIO	N/A	1943	.3100	.3100
TANK #8	245 22E SEC 17 SW SE SE	DIVERSION	N/A	39-000957	33-31909	111-24-CCB-11	VICTORIO	N/A	04/11/1975	.2400	.2400
PALOMINAS DAM #9	245 22E SEC 17 SE SW SE	DIKE	N/A	NO NEED	???	111-24-CCB-11	TO FILE	???	???	0	0
ST. DAVID FER. DITCH	195 21E SEC 04 SE SE SW	DIVERSION	???	???	???	112-17-CCB-1	GRID	16-46185	1881	6,000 (by GRID)	0
FAIRBANK DAM	195 21E SEC 04 SE SE SW	DIVERSION	???	NO NEED	???	111-20-32	TO FILE	???	???	0	0
CONCRETE STRUCTURE #2	195 21E SEC 04 SE SE SW	???	???	NO NEED	???	111-20-32	TO FILE	???	???	0	0
CONCRETE STRUCTURE #1	195 21E SEC 04 SE SE SW	???	???	NO NEED	???	111-20-32	TO FILE	???	???	0	0
LOVELL SPRING	215 22E SEC 19 SW SW SW	SPRING	N/A	39-13997	33-95303	111-20-32	BLM	???	N/A	.0200	.0200
EROCKLEST POND	205 21E SEC 09 SE SW	POND	N/A	39-07754	???	111-20-32	CHECK/DWR	36-47753	???	2,500	2,500
HERIPOND IRRIG. DITCH	205 21E SEC 10 SW SW	DIVERSION	N/A	CANCEL	33-09569	111-23-AAA-1	YERNECO	???	???	435	435
BLACK'S POND	195 21E SEC 04 SW SE	?POND?	N/A	NO NEED	???	112-17-63	TO FILE	36-29134	???	12	12
WHITFIELD'S TANK	195 21E SEC 04 SW SW	???	N/A	38-21750	???	112-17-63	CHECK/DWR	???	04/00/1956	100	100
WHITFIELD'S POND	195 21E SEC 04 SW SW	?POND?	N/A	???	???	112-17-63	CHECK/DWR	36-21747	00/00/1956	200	200
FLAHERTY'S WELL	215 22E SEC 30 SE SW SW	WELL	???	???	???	111-23-AAA-1	CHECK/DWR	36-75652	00/00/1900	0	0
SAN PEDRO RIVER	215 21E SEC 11 SW SW SW	RIVER	N/A	39-000370 39-000662 39-13610 39-13611 39-14485	2772 33-90103 33-95789 Flood flow	111-23-AAA-1	YERNECO YERNECO BLM BLM	36-19430	00/00/1832	CFR (15.2)	CFR (15.3)
KANGIS WELL	225 22E SEC 30 SE SE	WELL	???	???	???	111-23-AAA-1	CHECK/DWR	36-28399	00/00/1920	5000	5000
NOTES DITCH	???	DIVERSION	???	NOT WANT TO	???	111-20-32	CANCEL	36-28034	1877	46,0300	46,0300
OLD "L" DAM	245 22E SEC 09 SE SW	DAM	???	NO NEED	???		TO FILE?	???	???	0	0
BABOCORARI	205 21E S 3,4,8,9,17,18	RIVER	N/A	39-07752	33-95487	111-20-32	BLM	N/A	N/A	CFR (4.5)	CFR (4.5)

SAN PEBRO-RIPARIAN NATIONAL CONSERVATION AREA WATER RIGHTS INVENTORY

DATE	LEGAL DESCRIPTION	SOURCE TYPE	REGISTRATION NO.	CLAIM NO.	CERT. NO.	STRT	ASSIGNEE	PRE-1919 FILE NO.	DATE COMPLETED	TOTAL AMOUNT CLAIMED (AC.FT.)	FEDERAL RESERVE WTR (AC.FT.)
	PALOMITAS RIVER	RIVER	0/A	39-14482	33-95700	111-24-CCB-11 111-23-AAA-1	BLM	N/A	N/A	0.00	0.00
	HARMOTT HILL SITE	WELL	55-600004	39-006017	N/A		BLM	N/A	<1900	1	1
	LESTER #7	WELL	55-600000 55-600079	39-006020	N/A	111-24-CCB-11 111-23-AAA-1	BLM	N/A	<1900	3	3
	LESTER #5	WELL	55-600001	39-006021	N/A	111-24-CCB-11 111-23-AAA-1	BLM	N/A	<1900	5	5